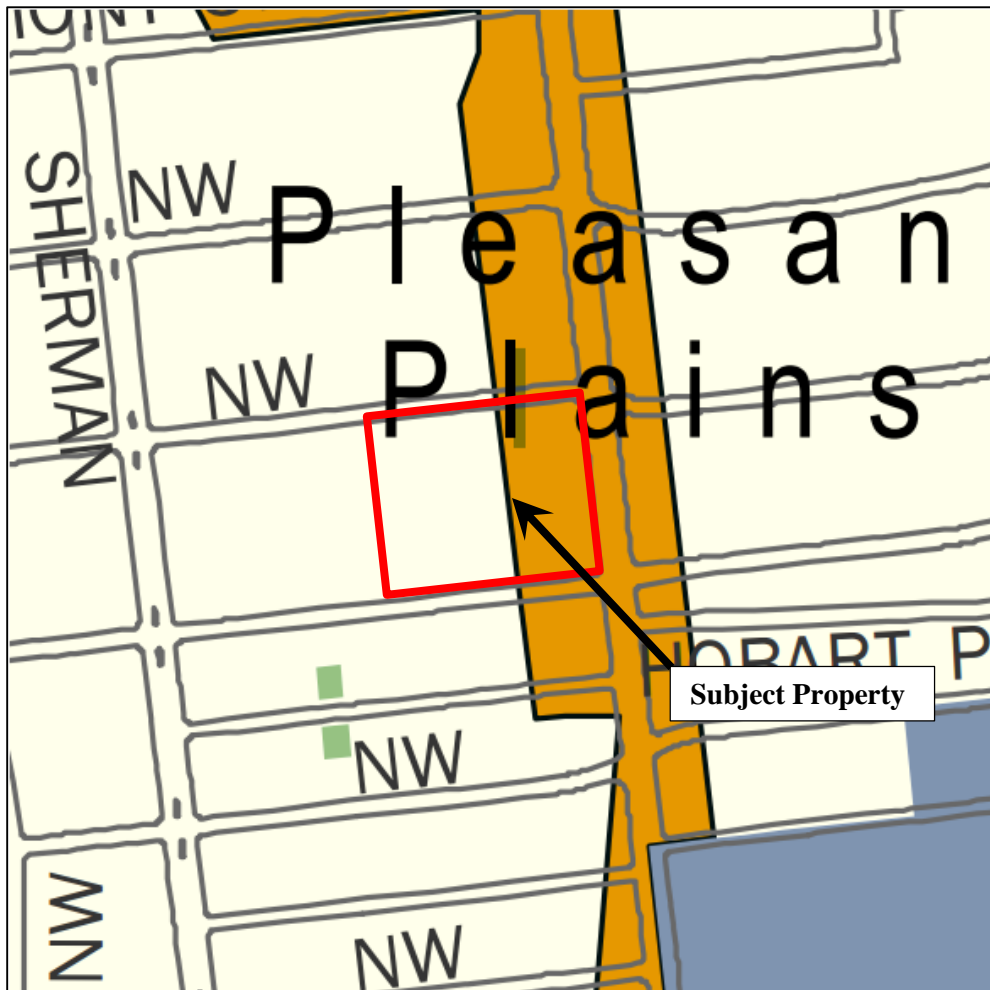




Portion of the Generalized Policy Map
Square 2890, Lot 849



-  Main Street Mixed Use Corridors
-  Neighborhood Conservation Areas